


Coyote Meadows
connects parks,
trails, and people.

Five Wounds Church



view of Downtown from the Plateau

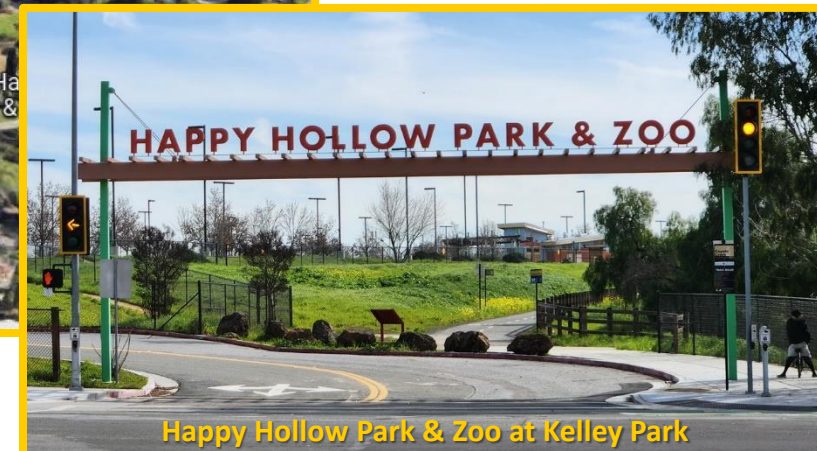


Coyote Meadows

Ashworth/Remillard House

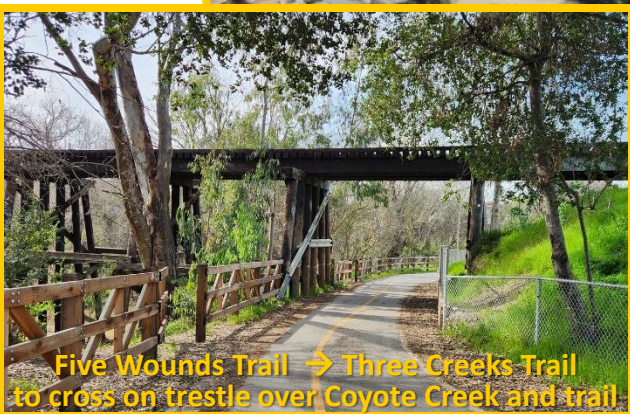


HAPPY HOLLOW PARK & ZOO

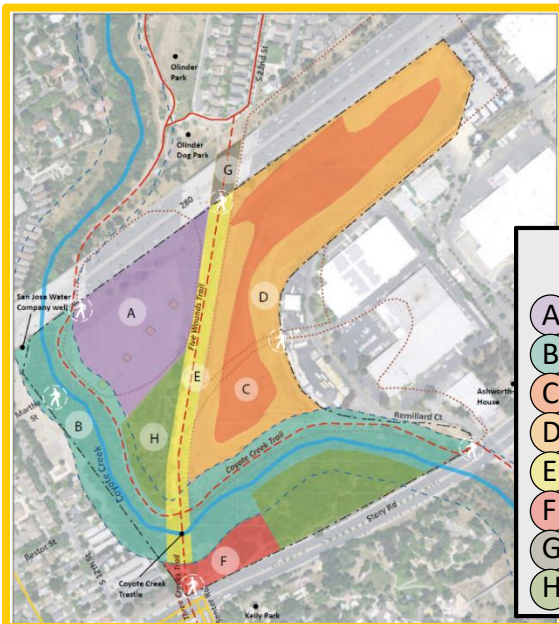
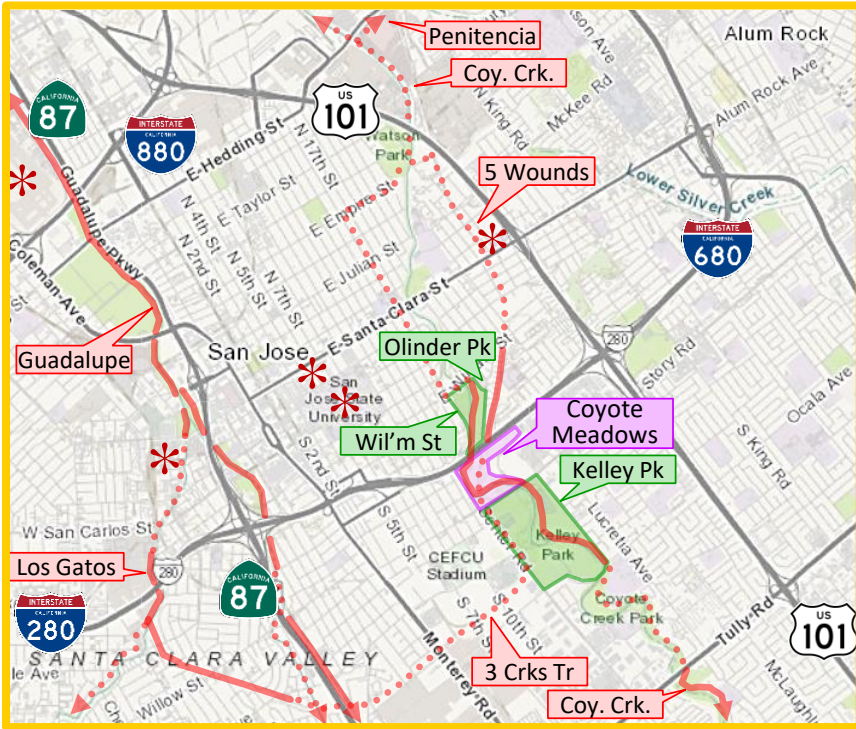


Happy Hollow Park & Zoo at Kelley Park

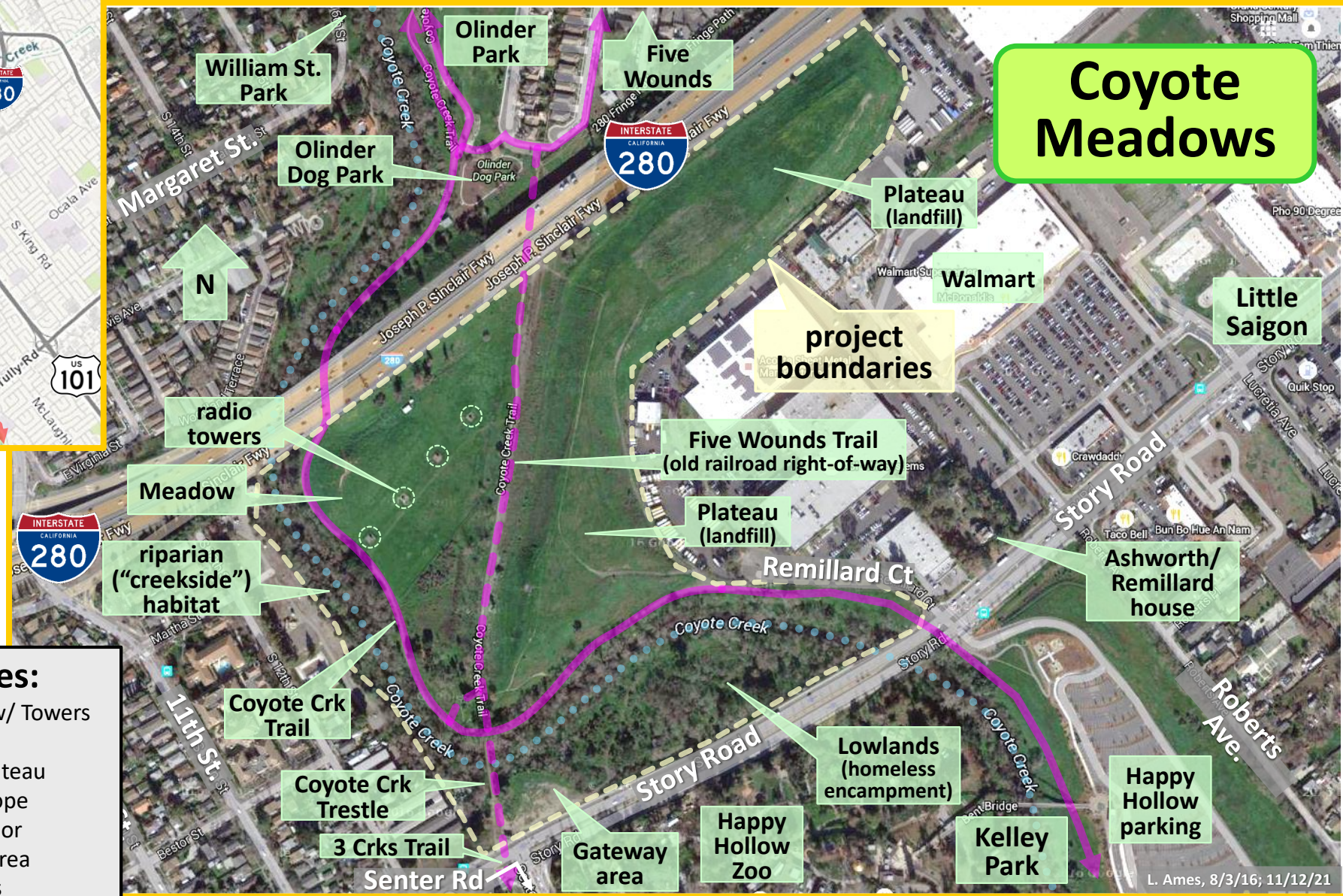
by *the Coyote Meadows Coalition*, Feb. 2023
info@coyotemeadowssj.org



Five Wounds Trail → Three Creeks Trail
to cross on trestle over Coyote Creek and trail



- Zones:**
- (A) Meadow w/ Towers
 - (B) Creekside
 - (C) Landfill Plateau
 - (D) Landfill Slope
 - (E) Trail Corridor
 - (F) Gateway Area
 - (G) Underpass
 - (H) Habitat Restoration



Coyote Meadows

Coyote Meadows Coalition

- Keep Coyote Creek Beautiful
- Save Our Trails
- Friends of Five Wounds Trail
- CommUniverCity
- Five Wounds/Brookwood Terrace NAC
- San José City Councilmembers
- Santa Clara Valley Water Dist. Directors
- Bay Area Ridge Trail
- Sierra Club – Loma Prieta Chapter
- San José Parks Foundation
- San José Conservation Corps
- Spartan Keyes NAC
- Ashworth-Remillard House
- Brookwood Terrace South N.A.
- Silicon Valley Bicycle Coalition
- California Native Plant Society
- community leaders

Coyote Meadows Site Details

- 50 acres, including:
 - Coyote Creek corridor & trail
 - old railroad ROW, trestle, trail
 - Plateau (capped landfill) w/ views
 - Meadow w/ leased radio towers
 - Gateway area by Story at Senter
- 1 mile to San José State University;
1½ miles to Downtown;
1½ miles to the future 28th Street /
Little Portugal BART station
- Formerly the Remillard brickyard
- Site constraints
 - contam: landfill & former railway
 - sensitive riparian habitat
 - subject to flooding
 - limited vehicular access
- Property is owned by City of San José,
zoned “Public Park & Open Space”
in the General Plan

Timeline

2016: Coyote Meadows Coalition formed

2017:

- grant from Open Space Authority
- began site tours, bio-blitzes, cleanups
- released preliminary vision concept and supporting [video](#)*

2018:

- released OSA-funded, community-developed [Concept Plan](#)*
- engaged with San José departments: Parks (PRNS), Office of Economic Development, City Manager’s Office

2019-2023:

- ongoing tours, bio-blitzes, and cleanups

Next steps:

- seek add’l grants for more community engagement & advocacy development
- coordinate with the City to refine and implement the concept

2030: *Grand Opening of our new park!*

* visit <https://coyotemeadowssj.org/> for supporting materials.

Our Mission Statement,

“Coyote Meadows connects parks, trails, and people” is in perfect alignment with the Mission Statement in the Park Department’s Strategic Plan, “ActivateSJ.”

Our vision aligns with the plan’s Guiding Principles:

- **Stewardship:** We want to see the site “activated” – to be used and appreciated by the public who will protect it.
- **Nature:** We want to not only protect the environmentally-sensitive riparian corridor, but also to restore previously impacted lands.
- **Equity & Access:** We envision trails and amenities open and free for all in the surrounding communities and across the region.
- **Identity:** This park is unique, with its 360° panoramic view of San José: Downtown, the Santa Clara Valley, & the surrounding mountain ranges. It also connects modern urban San José to its more rural past.
- **Public Life:** This is to be a safe, fun, and healthy “quality space,” designed by the community, for the community.

Our “Ask”

We are asking for your advice, for your support, and for your endorsement!

