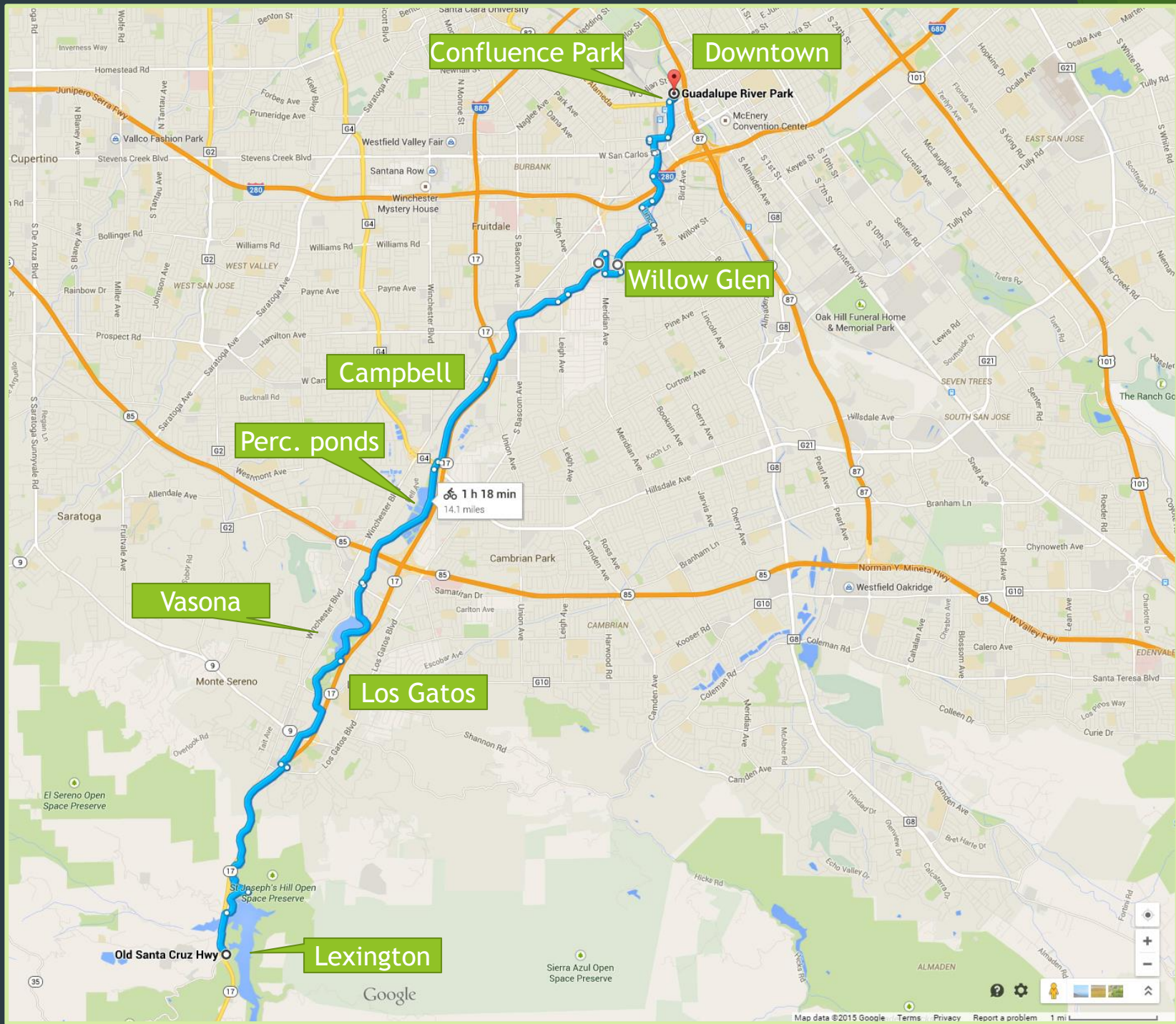


the Los Gatos Creek Trail

Larry Ames

Jan. 8, 2015



Confluence Park

Downtown

Willow Glen

Campbell

Perc. ponds

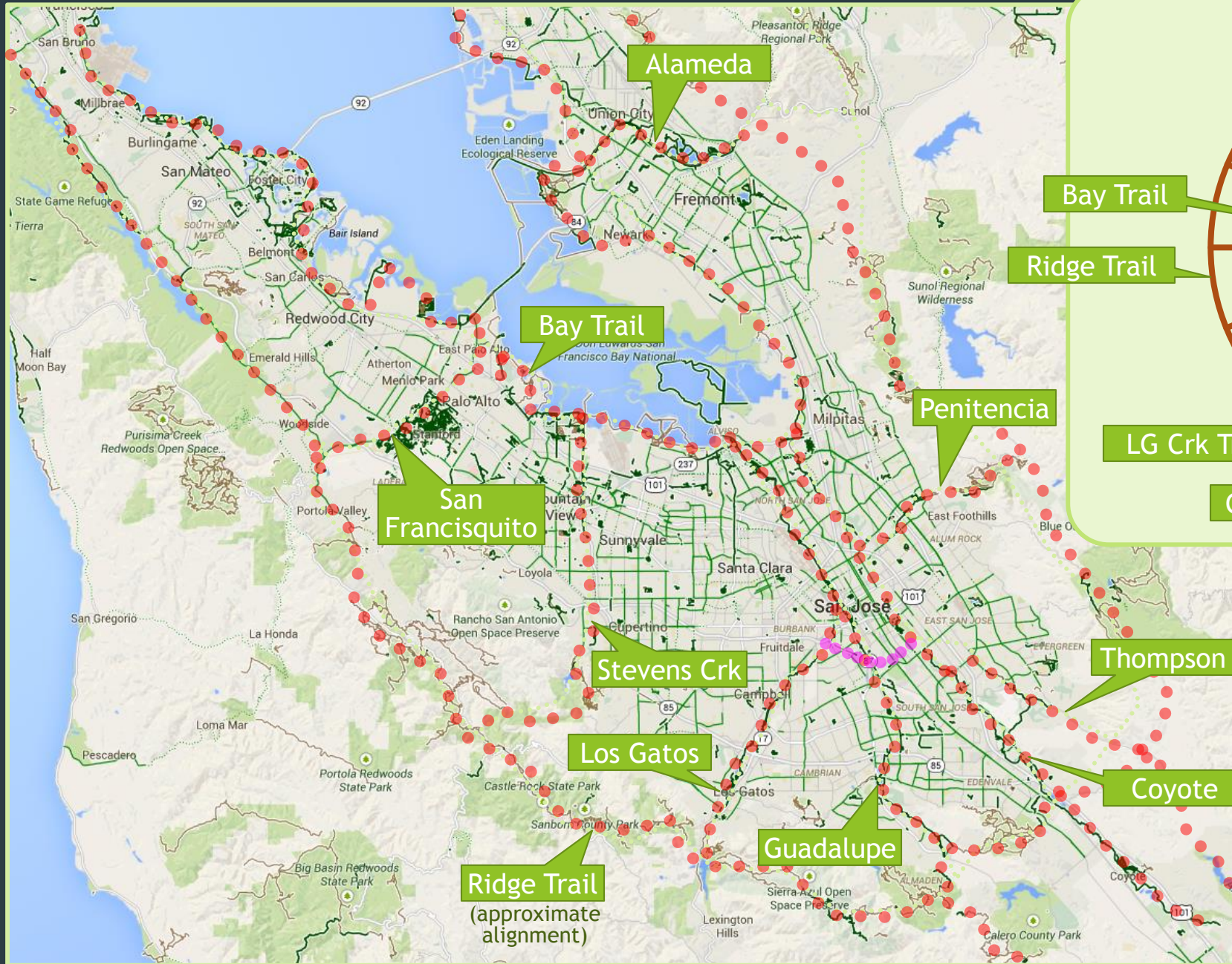
Vasona

Los Gatos

Lexington

🚲 1 h 18 min
14.1 miles

Google



Bay Trail

Ridge Trail

Bay Trail

Penitencia

LG Crk Tr.

3 Crks Tr.

Guad. R Tr.

Coyote Crk Tr.

San Francisco

Stevens Crk

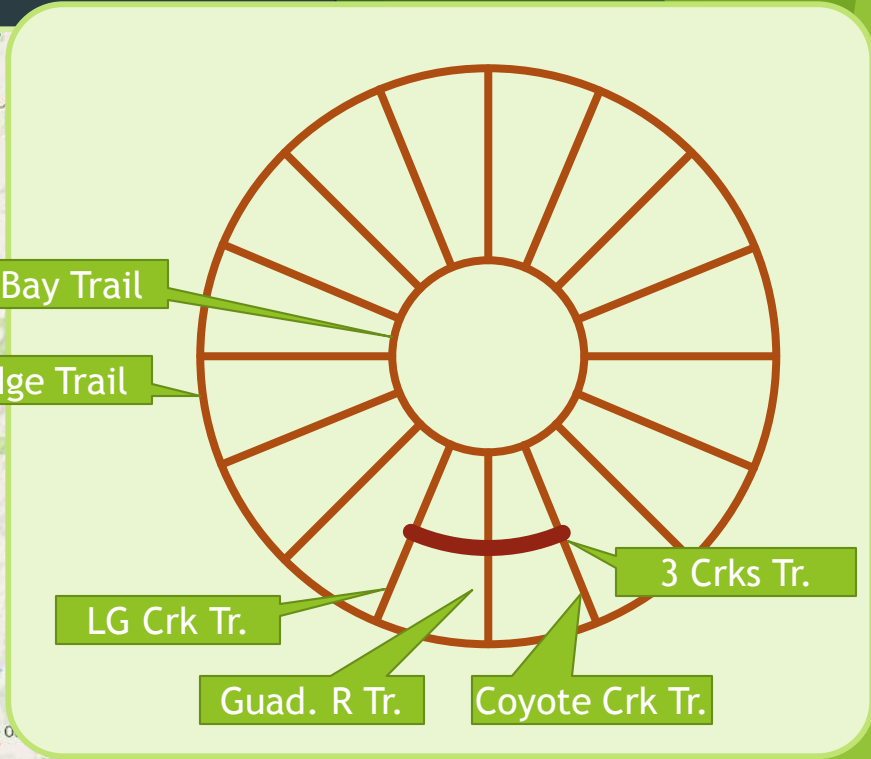
Thompson

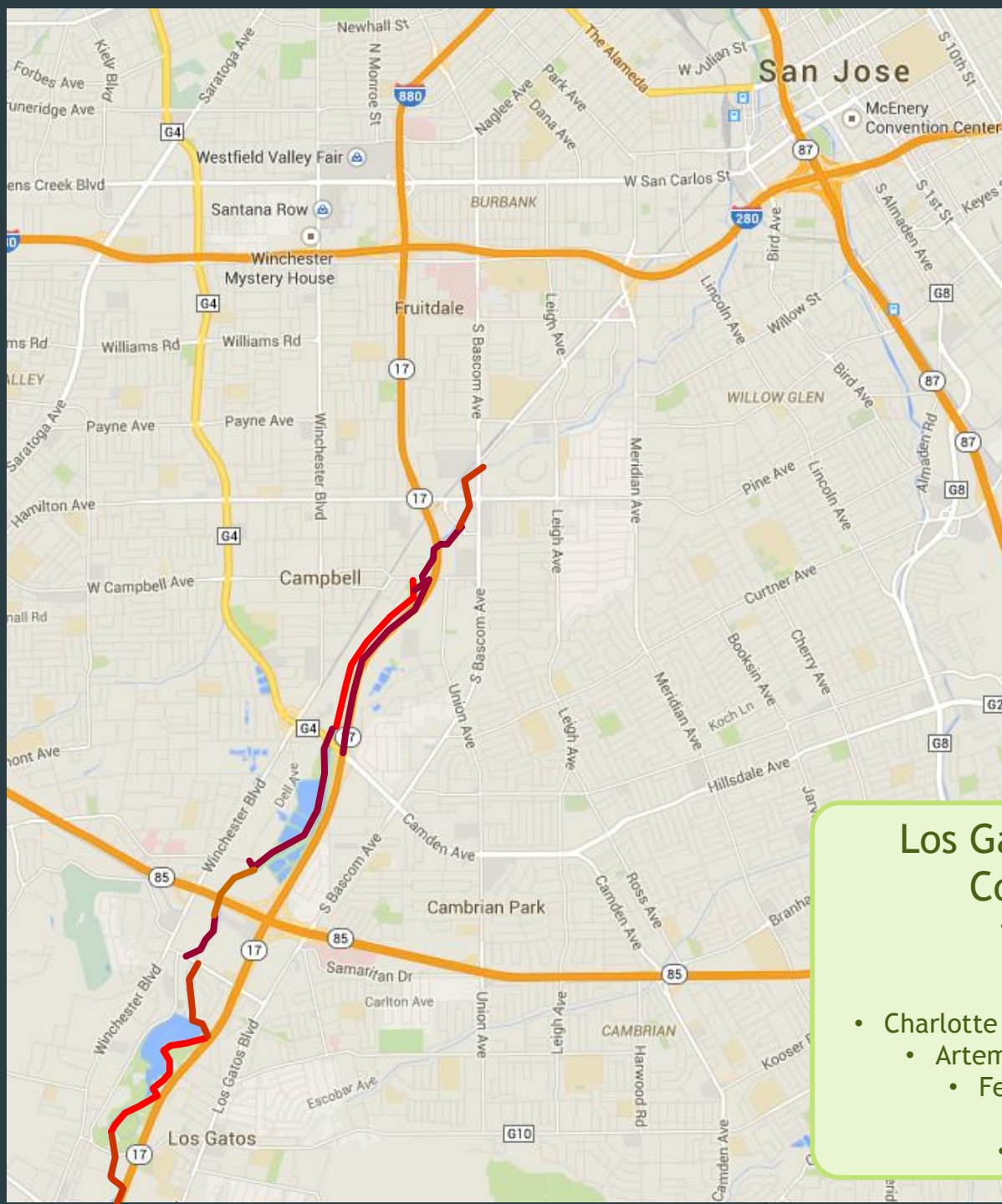
Los Gatos

Coyote

Guadalupe

Ridge Trail
(approximate alignment)



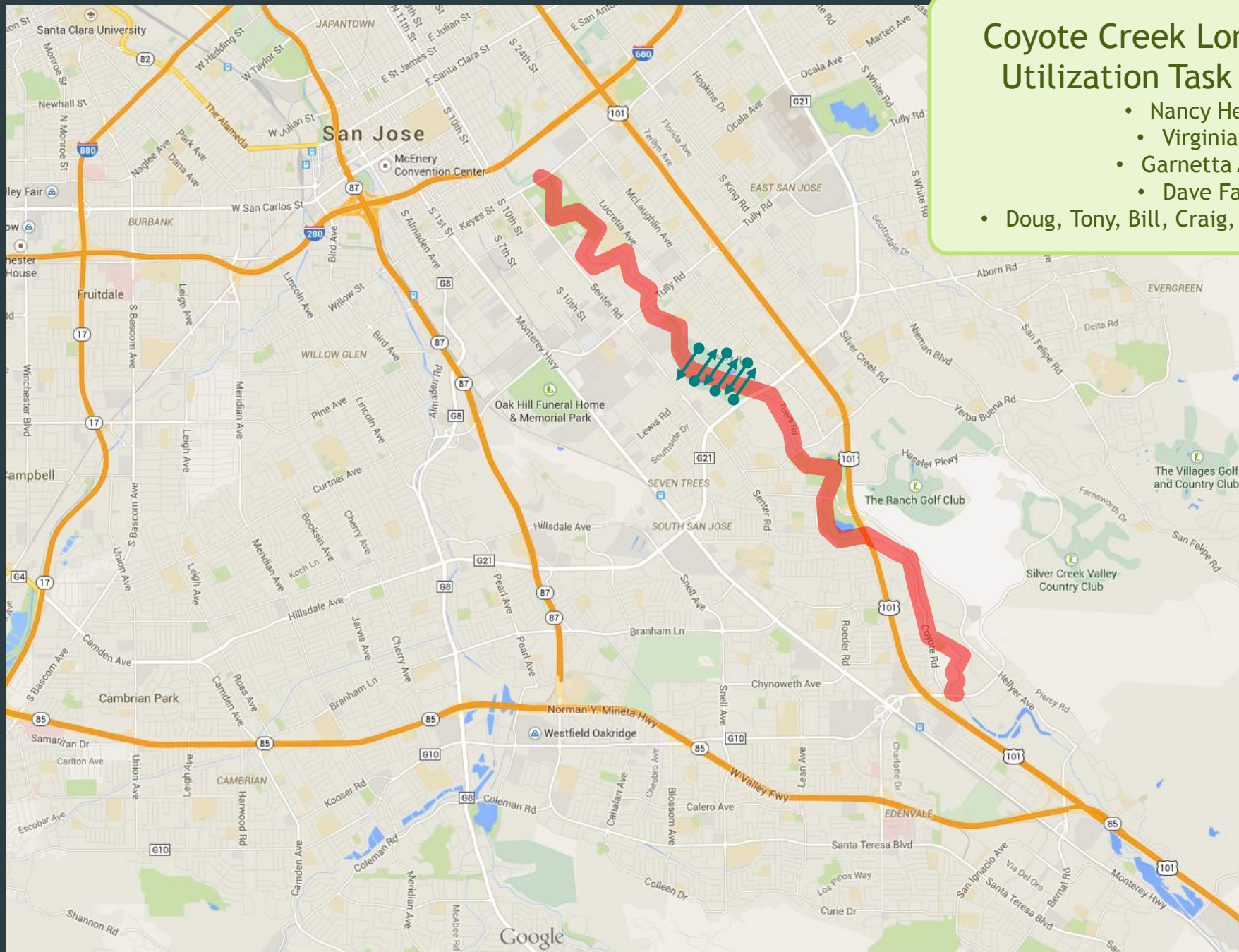


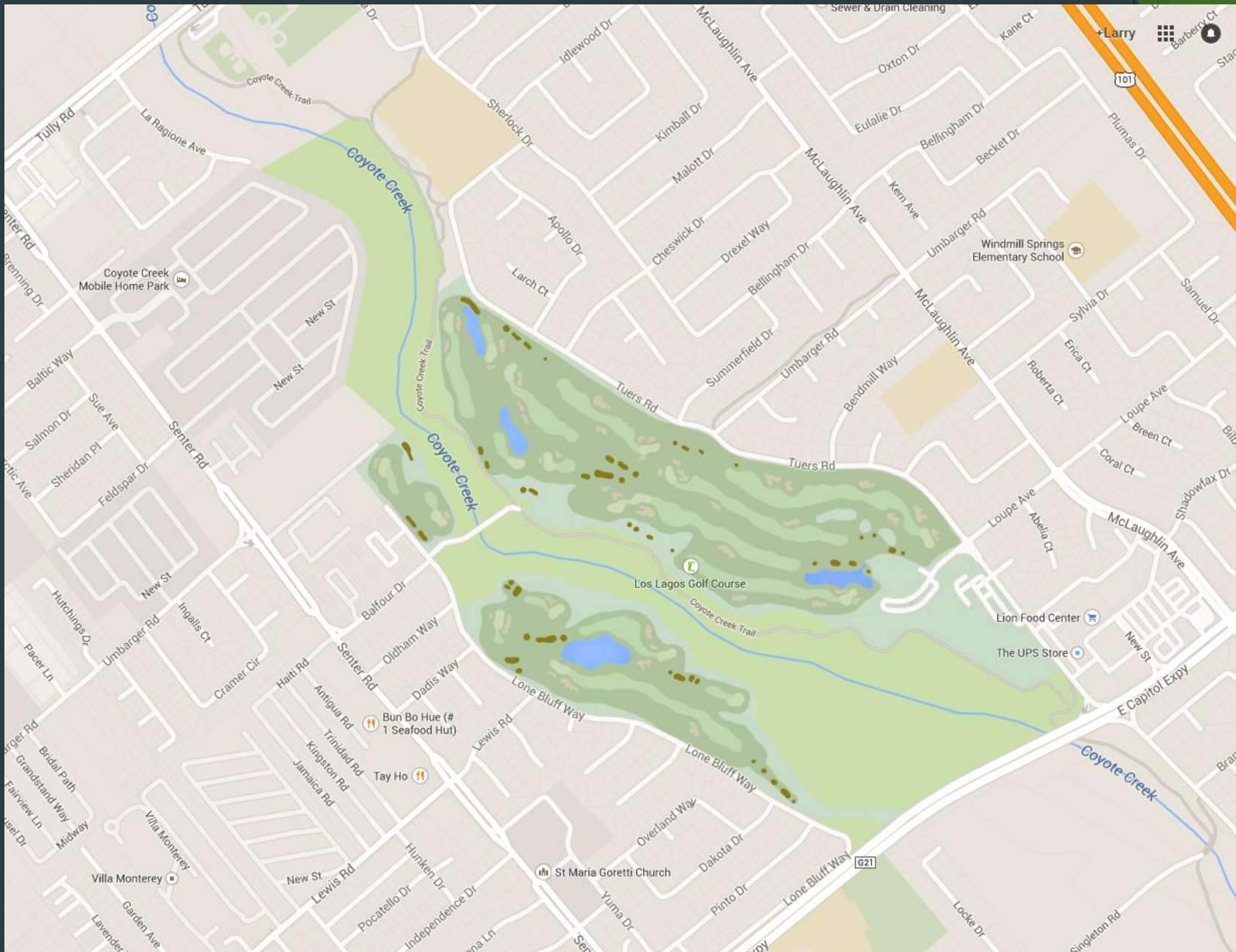
Los Gatos Creek Streamside Park Committee (1975 - 2000)

- Don Hebard, Campbell - Chair
 - Jim Sugai, Los Gatos
 - Bill Hoeft, SCVWD
- Charlotte Teichner -> Chris Svensson -> Larry Ames, SJ
 - Artemas Ginzton, IGC Trails & Pathways Cmte
 - Felix Errico -> Debbie Turpen, S.C. Co.
 - Libby Lucas, riparian
 - Margaret Shafer, walkers' club

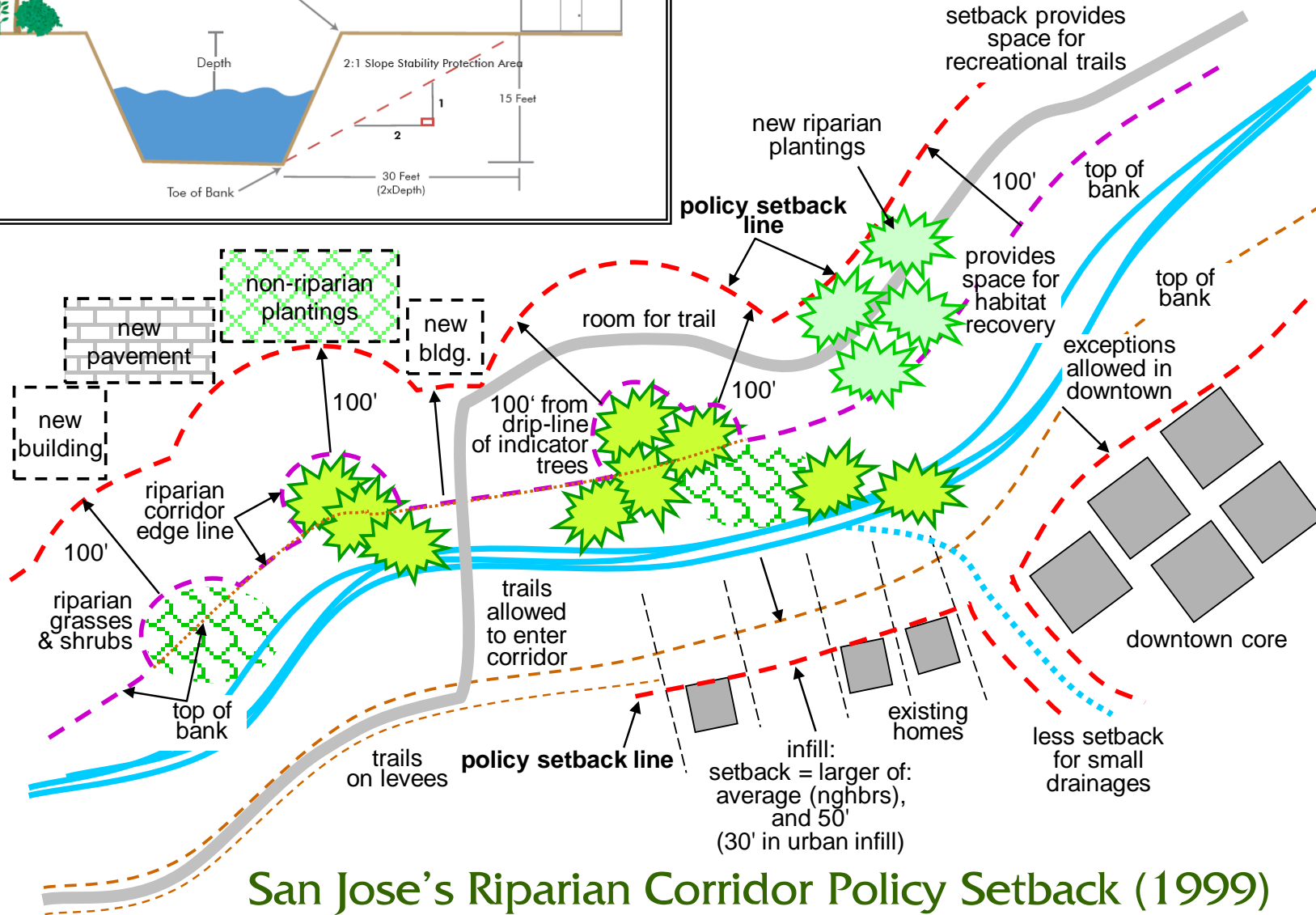
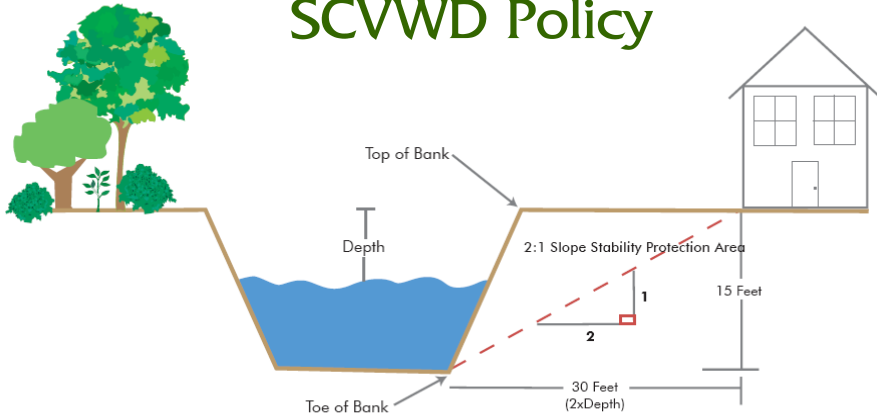
Coyote Creek Long Range Land Utilization Task Force (1990)

- Nancy Heckman
- Virginia Holtz
- Garnetta Annable
- Dave Fadness
- Doug, Tony, Bill, Craig, Eileen, Joan & Yvone

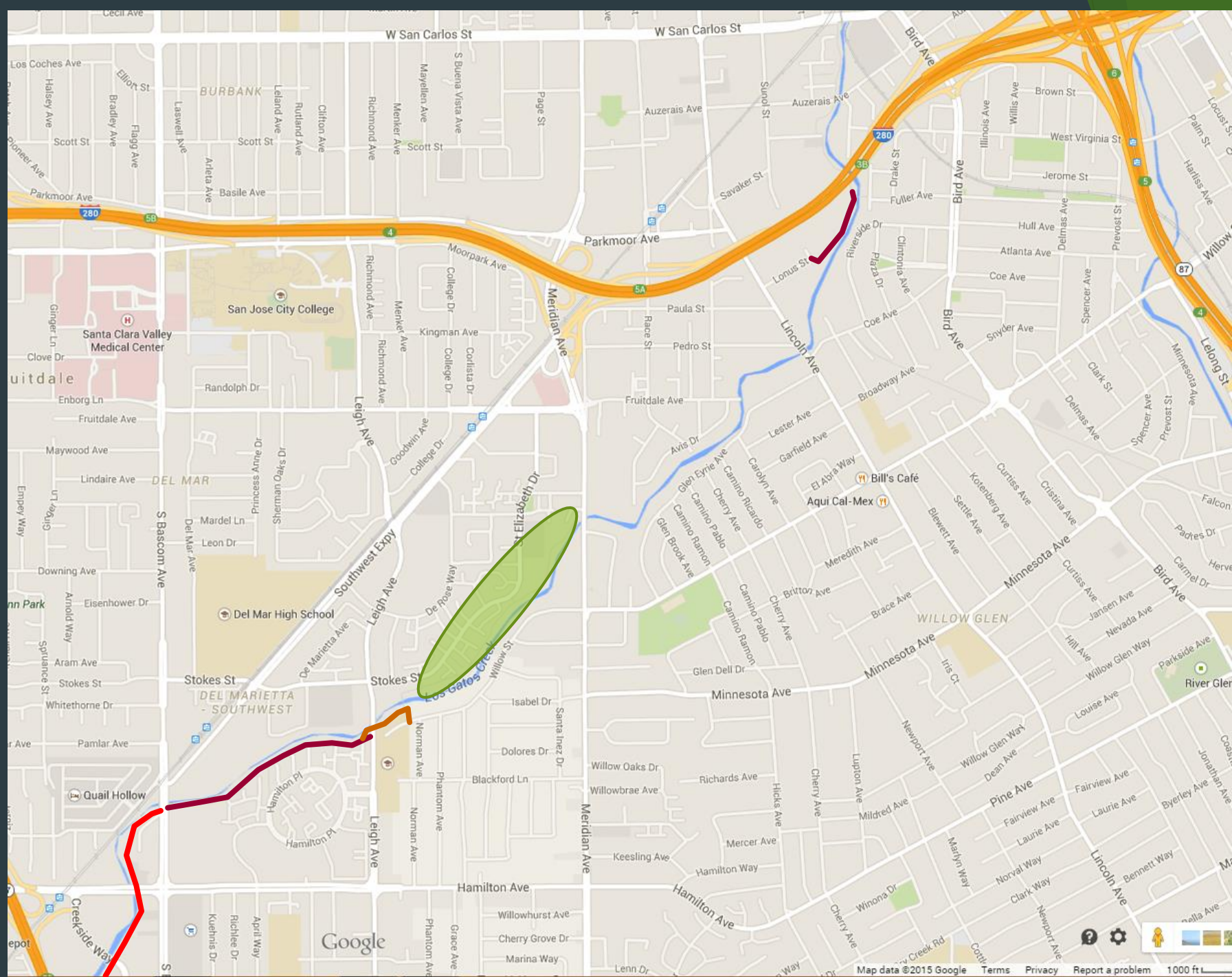




SCVWD Policy




San Jose's Riparian Corridor Policy Setback (1999)



Google



barren landscape 12/30/99



erosion



emptiness

“Before”

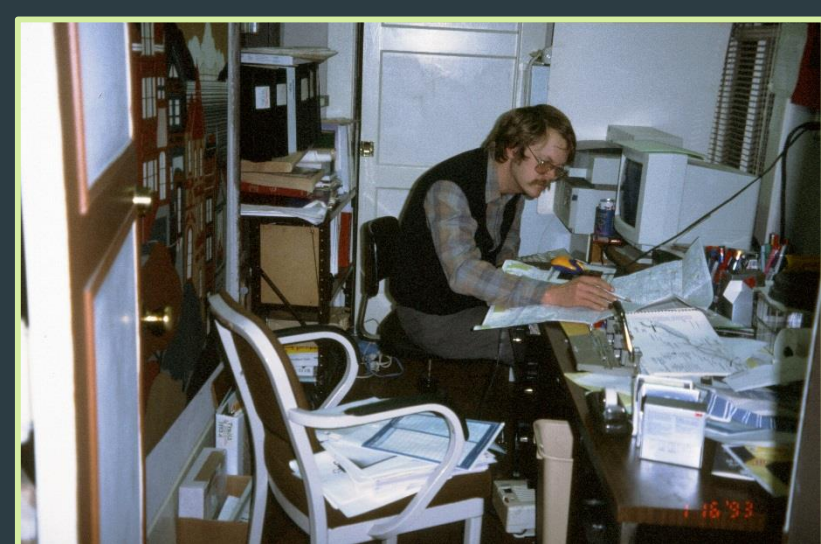


piles of gravel




trash






making plans



at the County Board of Supervisors



at the LG Creek Streamside Park Cmte.

“Planning”



Los Gatos Creek Urban Stream Restoration Project:

Dept. of Water Resources:

- Earle Cummings
- Sara Denzler

Santa Clara Valley Water District:

- Kay Whitlock
- Sue Tippetts
- Larry Wilson

Willow Glen Neighborhood Assoc.:


- Tiralisa Kaplow
- Madeleine Randal

Santa Clara County:


- Lisa Killough

(see www.WGBackfence.net/arcata.htm)



WILLOW GLEN NEIGHBORHOOD ASSOCIATION  P. O. Box 7706, San Jose CA 95150 / (408) 294-WGNA

“Groundbreaking”



Rod Diridon & Zoe Lofgren





irrigation pipe



the "Muddy Hands" Club

"Planting"

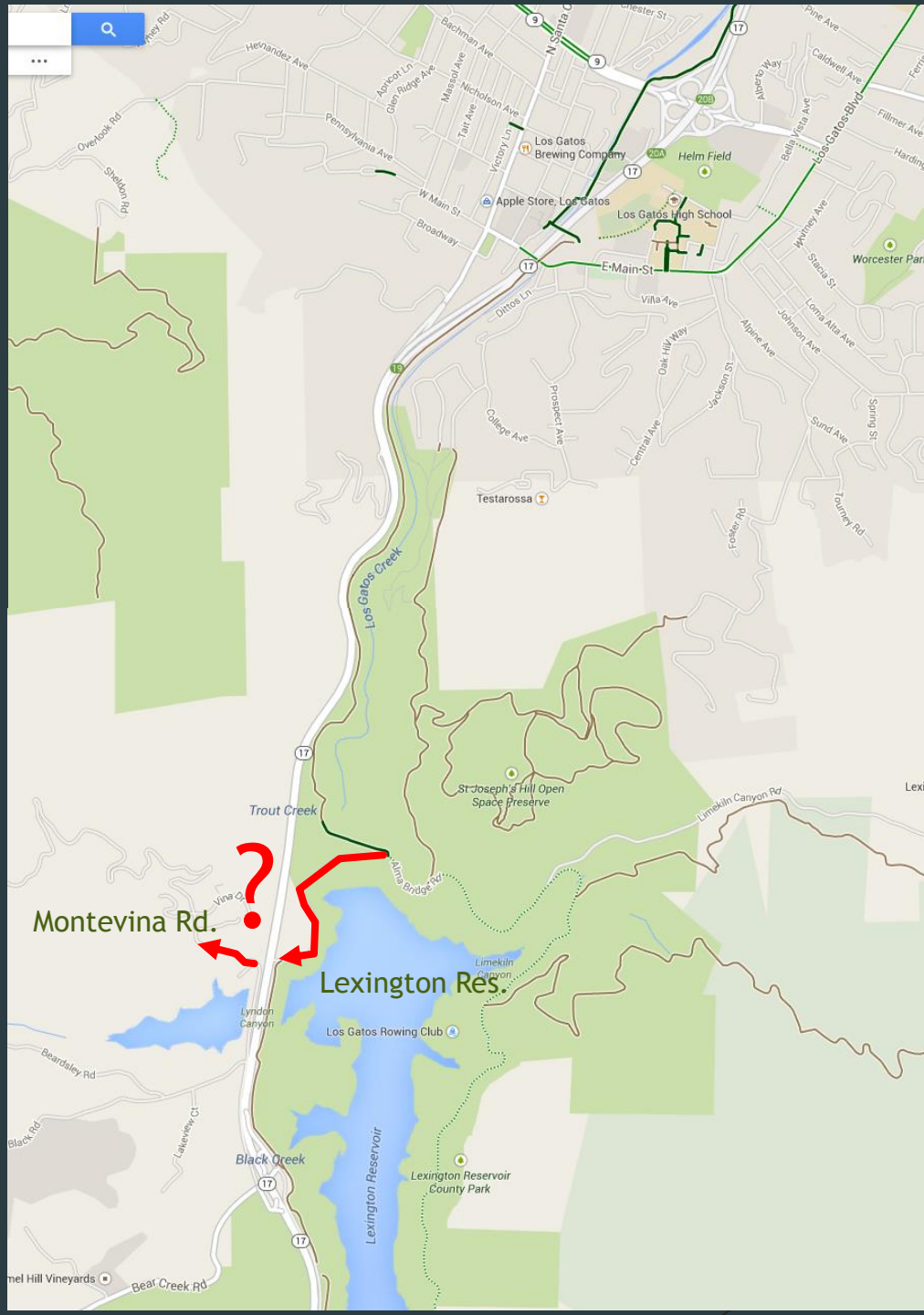


Jim Sugai



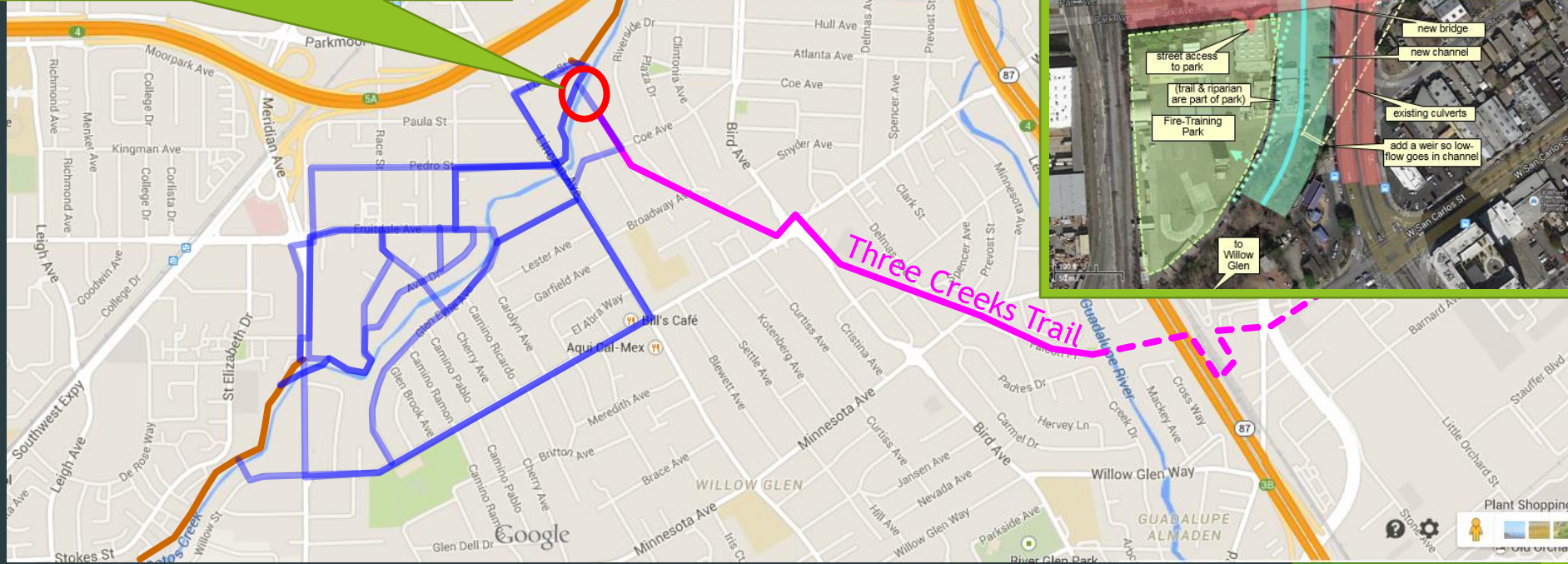
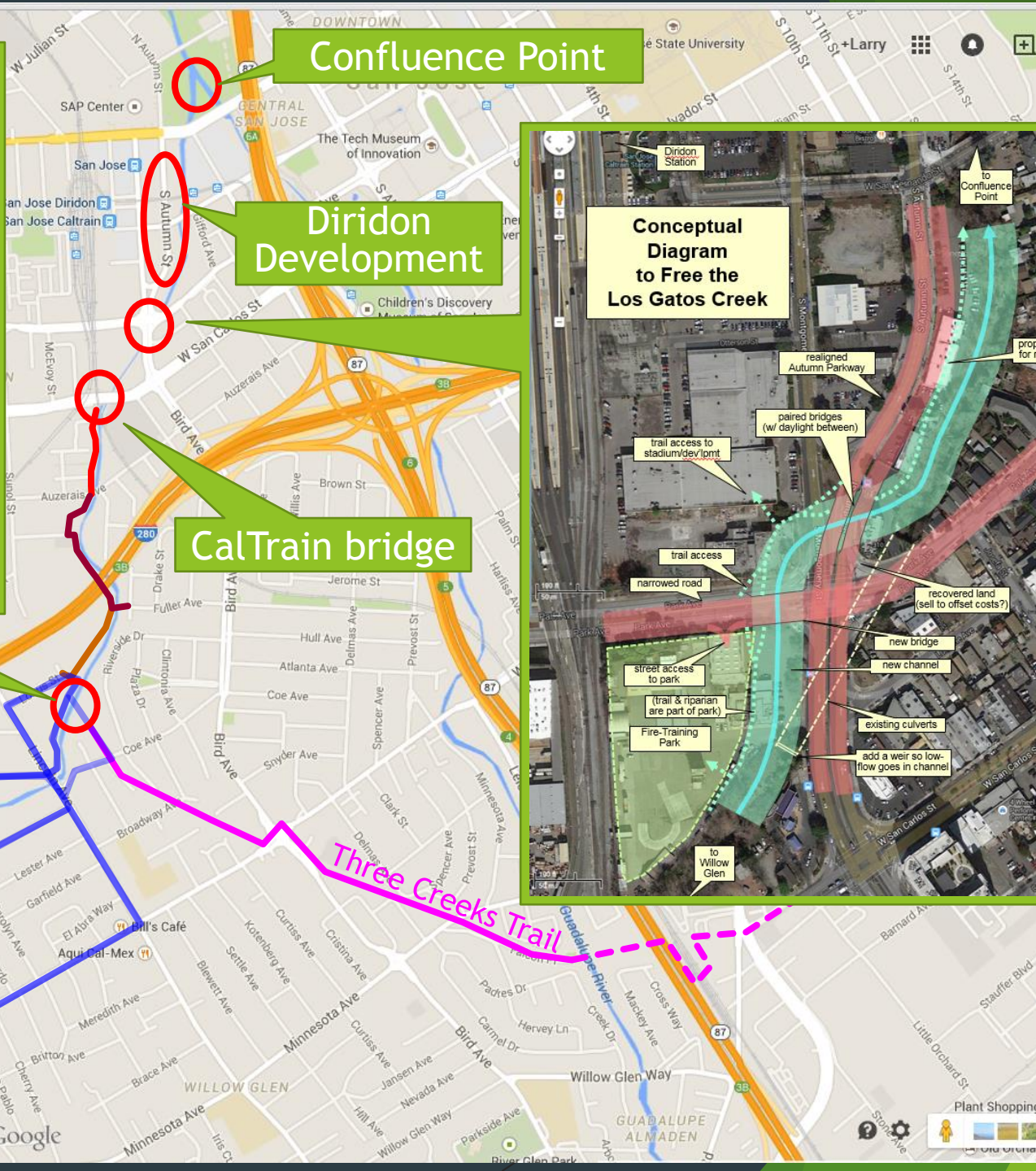
“After”

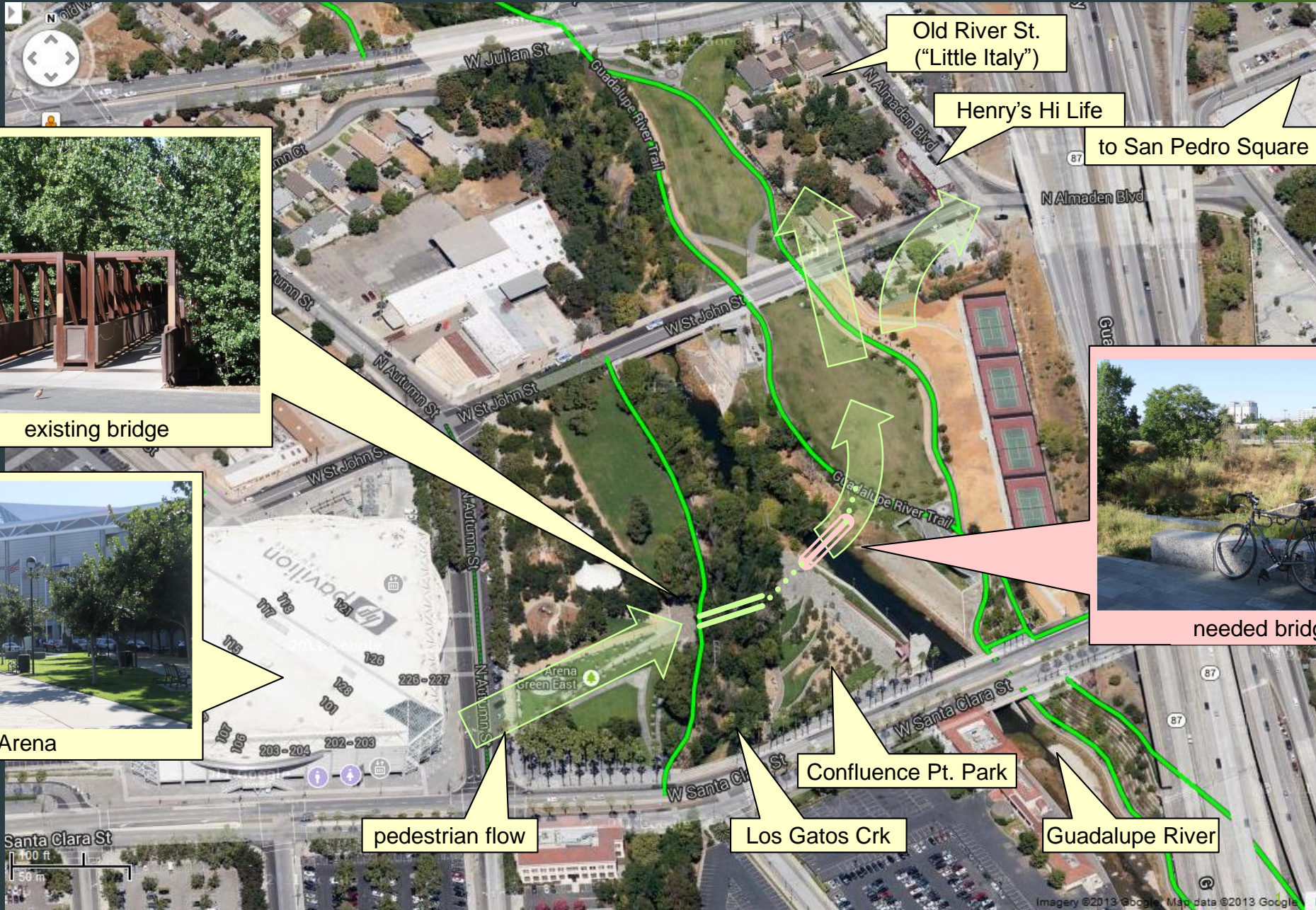




Montevina Rd.

Lexington Res.






Old River St.
("Little Italy")

Henry's Hi Life


to San Pedro Square



existing bridge



needed bridge



Arena

pedestrian flow

Confluence Pt. Park

Los Gatos Crk

Guadalupe River



to Learn More...

info on the
SJ Neighborhoods Commission
(and a link to these charts):
www.WGBackfence.net/NC

info on trestle: www.WGTrestle.org

to contact the speaker:
Larry@WGBackfence.net



an archive of
SJ's Riparian Corridor information
(both the Policy and the unreleased
draft Restoration Action Plan),
plus citizen commentary

a local trails-advocacy committee:
www.saveourtrails-scc.org/



San Jose's trail coordinator:
Yves.Zsutty@SanJoseCA.gov

San Jose's bike coordinator:
John.Brazil@SanJoseCA.gov

to keep informed on issues
affecting D6 in SJ, join at
www.groups.yahoo.com;
search on "D6NL"



backup charts

M 1.5 Million Runs, Walks, & Bike Rides... heyitsgarrett

RunKeeper and Mapbox collaborated to visualize 1.5 million of their users' public runs, walks, and bike rides.

